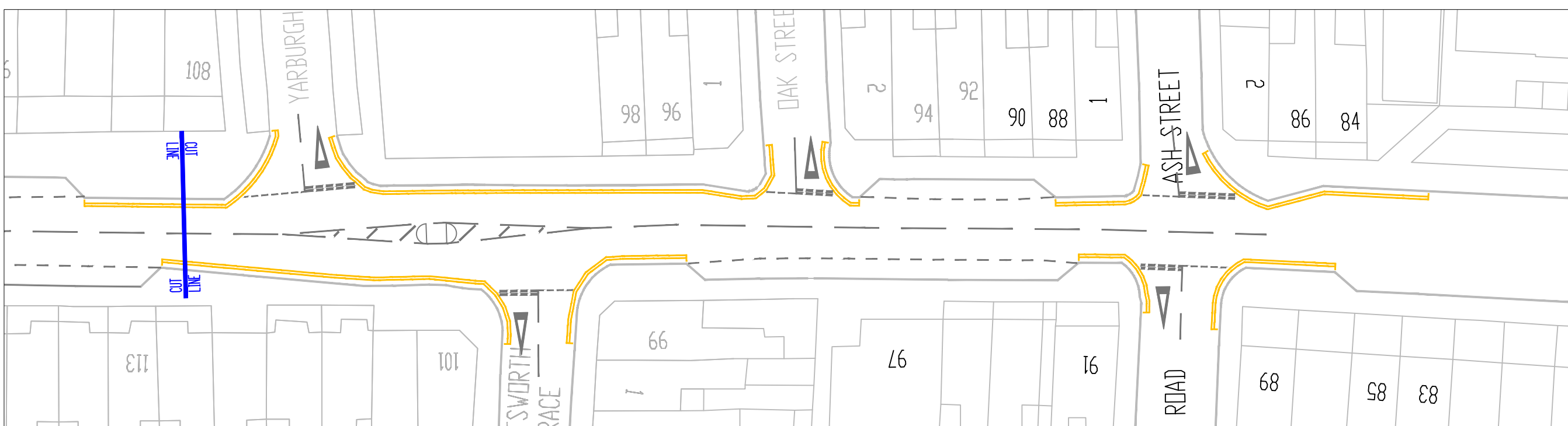
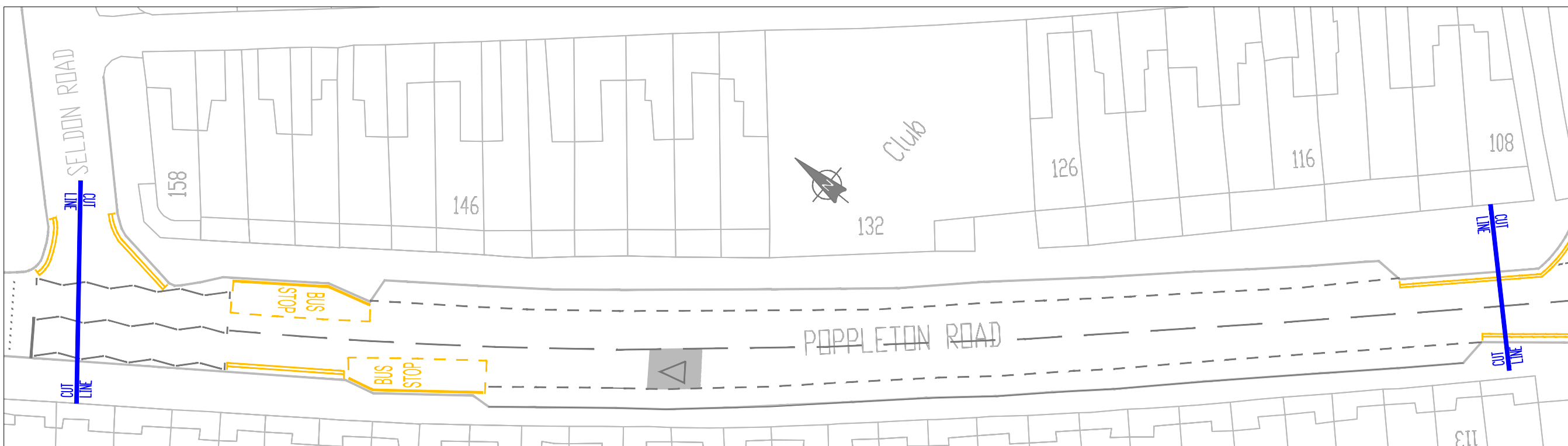
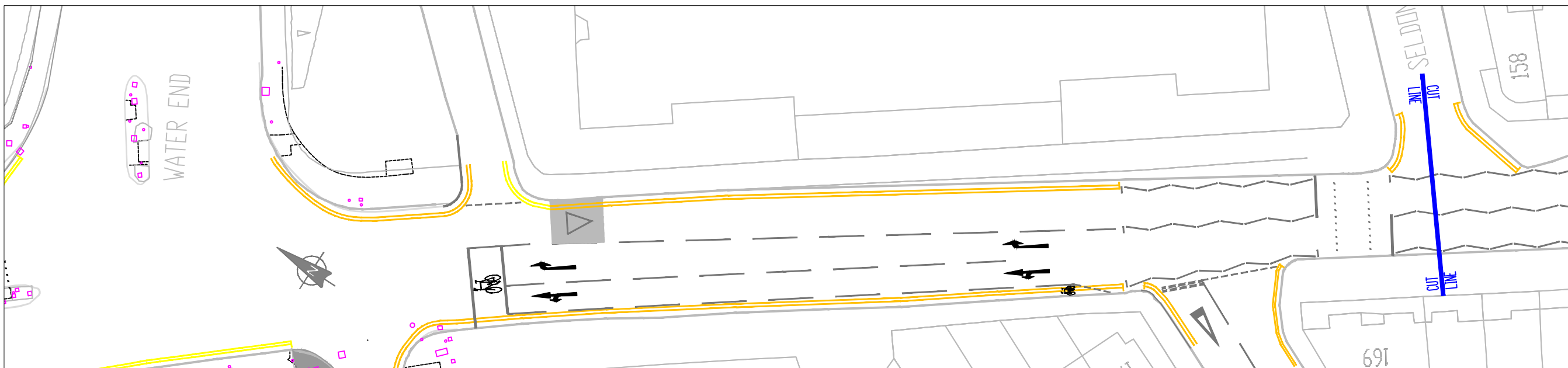


NOTES:

ANNEX A



BASED UPON THE ORDNANCE SURVEY MAPS WITH THE PERMISSION OF THE CONTROLLER OF HER MAJESTY'S STATIONERY OFFICE. © Crown Copyright. UNAUTHORISED REPRODUCTION PENALTY: £1000.00 PER COPY. THIS DRAWING IS THE PROPERTY OF THE CITY OF YORK COUNCIL AND IS NOT TO BE REPRODUCED OR COPIED IN ANY MANNER WITHOUT THE WRITTEN PERMISSION OF THE CITY OF YORK COUNCIL. License No. 1000 20118

Revision	By	Checked/Approved	Date	Description



Sustainable Transport Service (Transport Projects)
 West Office, Station Row, York, YO1 1BA
 Tel: 01904 553000 Fax: 01904 553000
 www.york.gov.uk

Project
 Poppleton Road Cycle Lane
 (Water End to Ash Street)
 Feasibility

Drawing
 Existing Road Layout

Dwg 1 of 1

Drawn by TB Date: Nov 2014
 Checked by CH Date: Nov 2014

Authorised by Date:

Drawing No. Revision
 DEC/130042/002

Drawing Scale: 1:200 A1

CAD Filename: A Plot Scale: 1:1